





Legend


-  Subject Land
-  Jervis Bay National Park

Development Land

-  Development Area
-  Reserve Areas

Lake Wollumboola Biobank Site BA364

(to be dedicated as an extension to Jervis Bay National Park)

-  Callala Bay, Wollumboola & Kinghorne

PP028 Planning Proposal

CALLALA BAY, WOLLUMBOOLA & KINGHORNE

NOTE:
CADASTRAL INFORMATION HAS BEEN OBTAINED FROM NSW LAND & PROPERTY INFORMATION (LPI) DIGITAL CADASTRAL DATA BASE (DCDB) AND IS SUBJECT TO SURVEY. IT SHOULD BE VIEWED AS APPROXIMATE ONLY.



M:\Projects\201000\250006\25930 Drawings\N25930-21 - SEALARK Planning Proposal Biobank Sites.dwg

RATIO: 1:20,000 (AT A1 ORIGINAL)	DATUM: AUSTRALIAN HEIGHT DATUM	SURVEY	DCDB	REV	DESCRIPTION	BY	DATE	 allen price & scarratts pty ltd land and development consultants Nowra Office: 75 Plunkett Street, Nowra NSW 2541 Kiama Office: 1/28 Bong Bong Street, Kiama NSW 2533 phone: (02) 4421 6544 consultants@allenprice.com.au www.allenprice.com.au	PLANNING PROPOSAL - PP028 CALLALA, WOLLUMBOOLA & KINGHORNE WITHIN SHOALHAVEN LGA	DRAWING STATUS PRELIMINARY NOT TO BE USED FOR CONSTRUCTION PURPOSES
	ORIGIN:	DESIGN							DRAWING NUMBER N25930-21	SHEET 1 OF 1
	DATE OF PLAN: 12.04.2022	DRAWN	DS	CHECK'D	MJP					